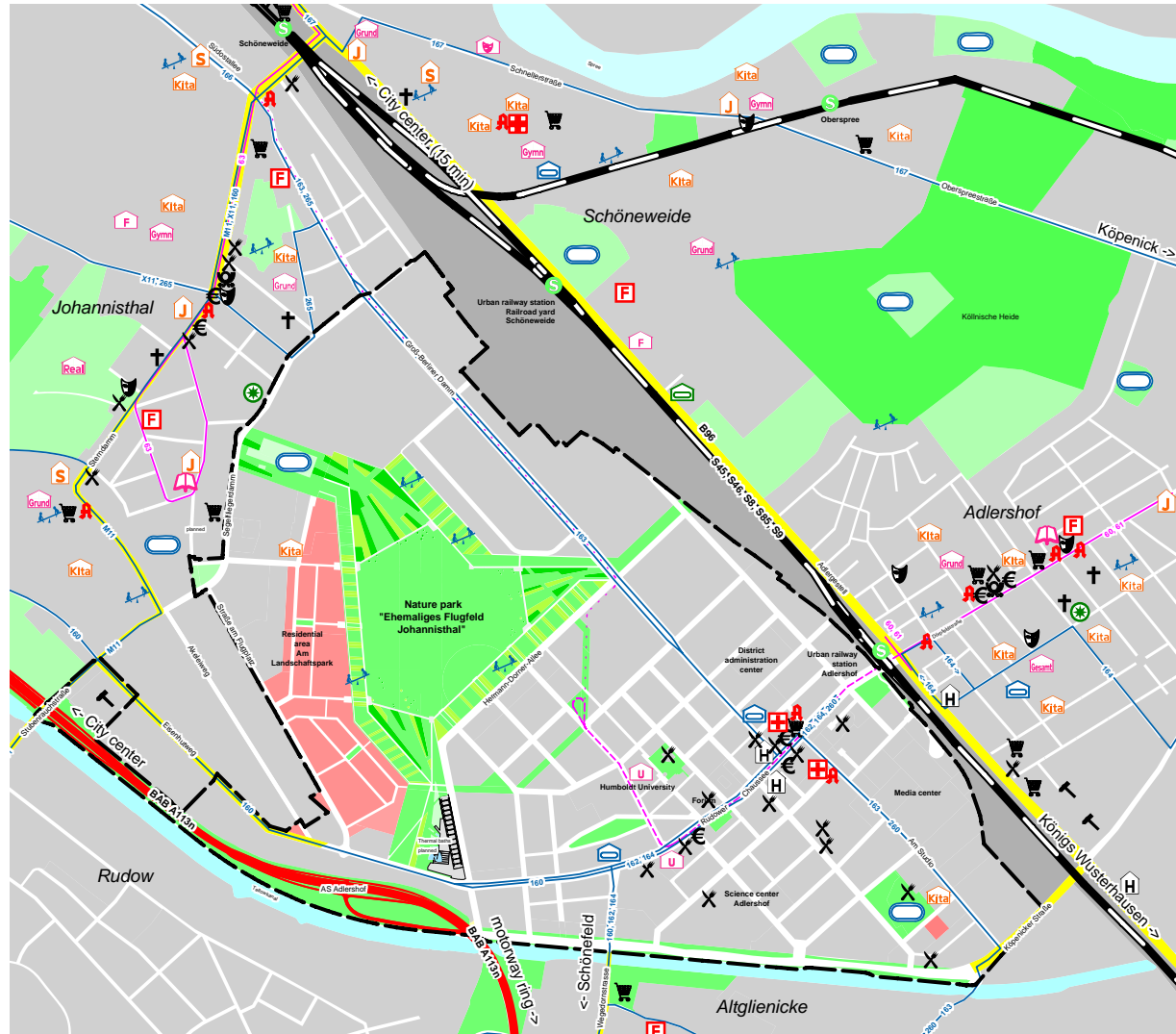
































# Urban Development Project Berlin Adlershof

## Infrastructure

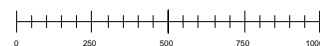


- Supplies and services**
  -  Supermarket
  -  DIY superstore
  -  Restaurant / cafeteria
  -  Bank
  -  Post office
  -  Hotel
- Social and cultural institutions**
  -  Kindergarten
  -  Youth leisure facility
  -  Residential home for senior citizens
  -  Cultural institution
  -  Church
- Health and security**
  -  Doctors practice
  -  Pharmacy
  -  Police station
  -  Fire brigade
- Education**
  -  Elementary school
  -  Middle school
  -  High school
  -  Comprehensive school
  -  Technical college
  -  Humboldt University
  -  Library
- Sport and leisure**
  -  Sports field / tennis court
  -  Sports hall
  -  Playground
- Traffic infrastructure**
  -  Bus
  -  Tram
  -  Tram (under construction)
  -  Tram (designed)
-  Border of development area

Adlershof Projekt GmbH  
Urban development agency (on behalf of the Federal State of Berlin)

Date: August 11th, 2009

Print: August 11th, 2009



Scale 1: 25.000

Graphic:  
USC Standortkonzept GmbH

Map-No.: 4147/4/004